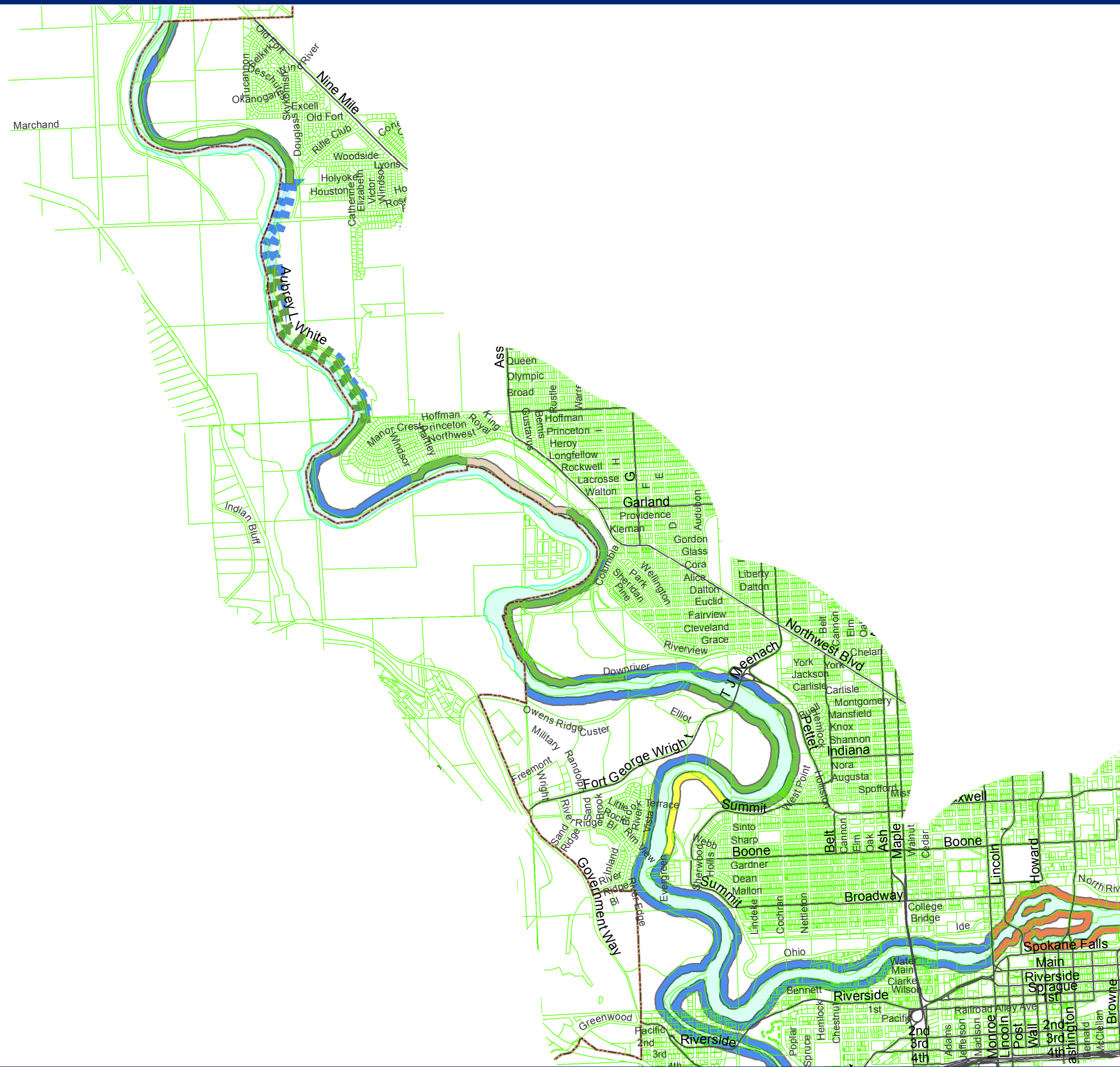












Shoreline Environment Designations Downriver



Legend

Shoreline Designation

-  Limited Urban Environment
-  Natural Environment
-  Shoreline Residential Environment
-  Urban Conservancy Environment
-  Urban Intensive Environment
-  Wastewater Treatment Environment
-  Natural Environment - Unsurveyed
-  Urban Conservancy Environment - Unsurveyed
-  City of Spokane
-  Parcels
-  Ordinary High Water Mark



Source: GIS
Date: 10/2008



THIS IS NOT A LEGAL DOCUMENT:
The information shown on this map is compiled from various sources and is subject to constant revision. Information shown on this map should not be used to determine the location of facilities in relationship property lines, section lines, roads, etc.

Shoreline jurisdiction and environment designation boundaries depicted on this map are approximate. They have not been formally delineated or surveyed and are to be used for planning purposes only. Additional site-specific evaluation is needed to confirm/verify information shown on this map.